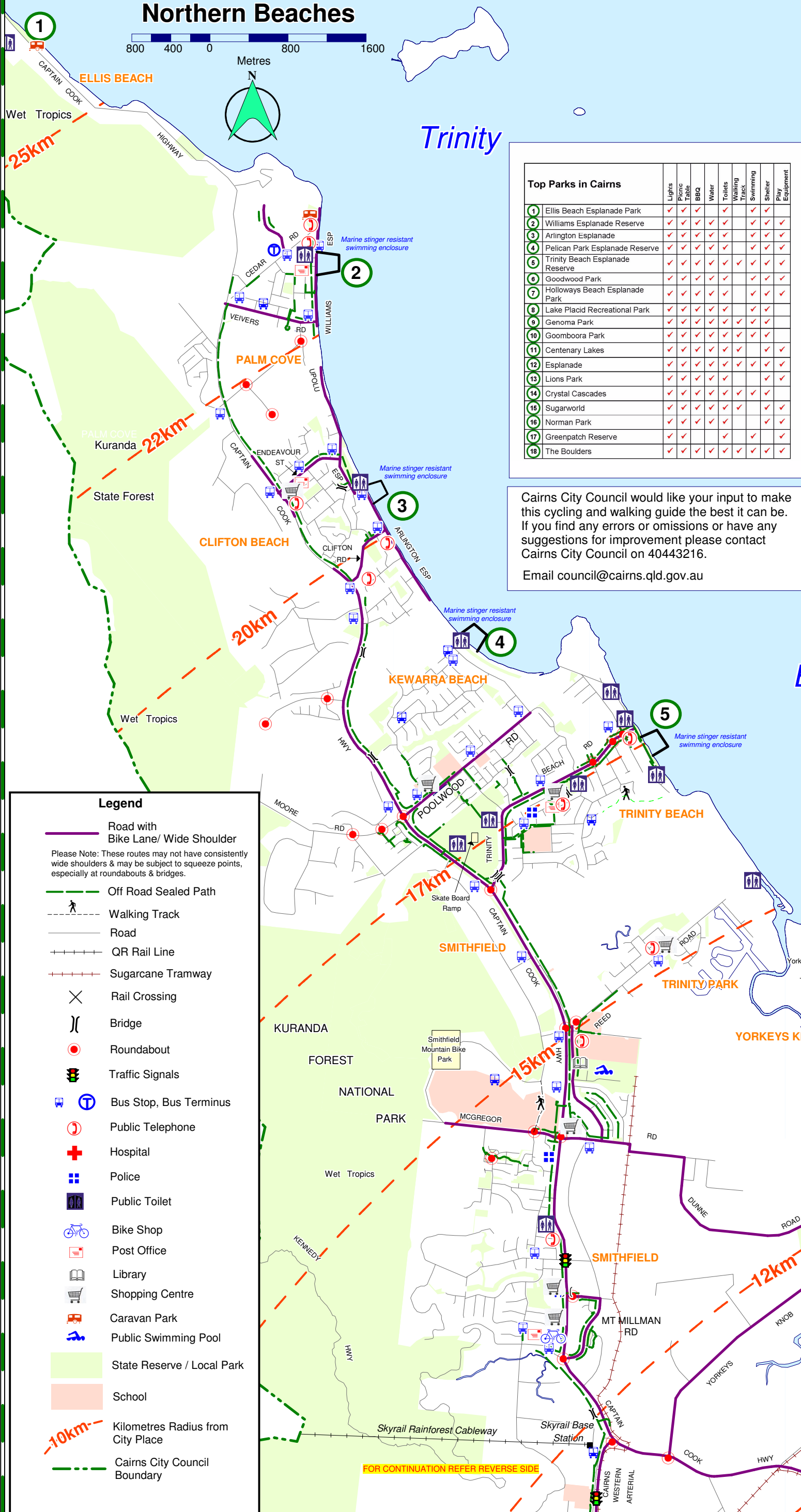


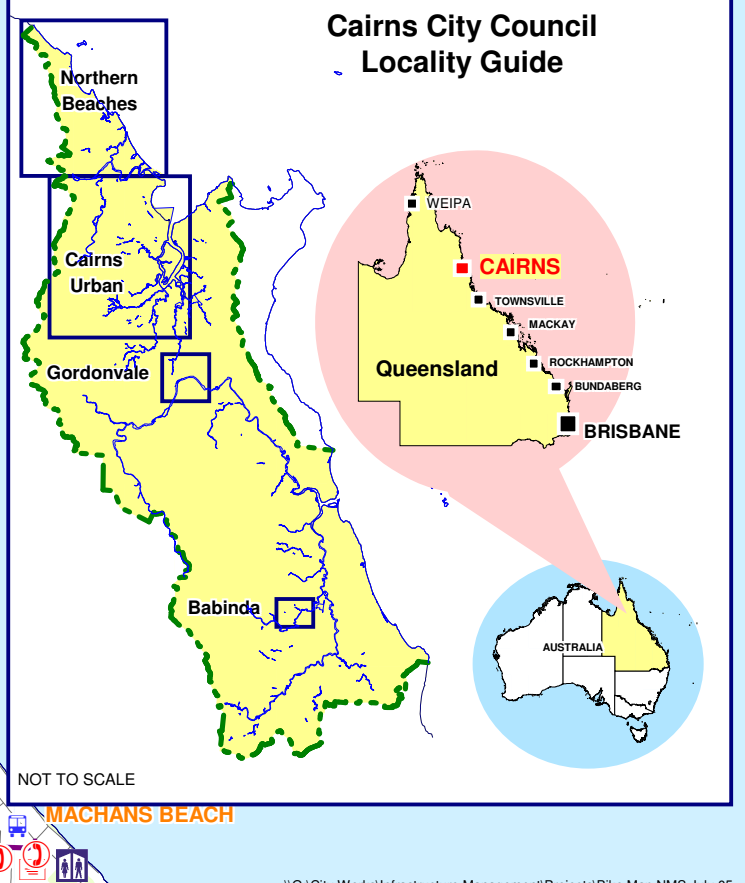
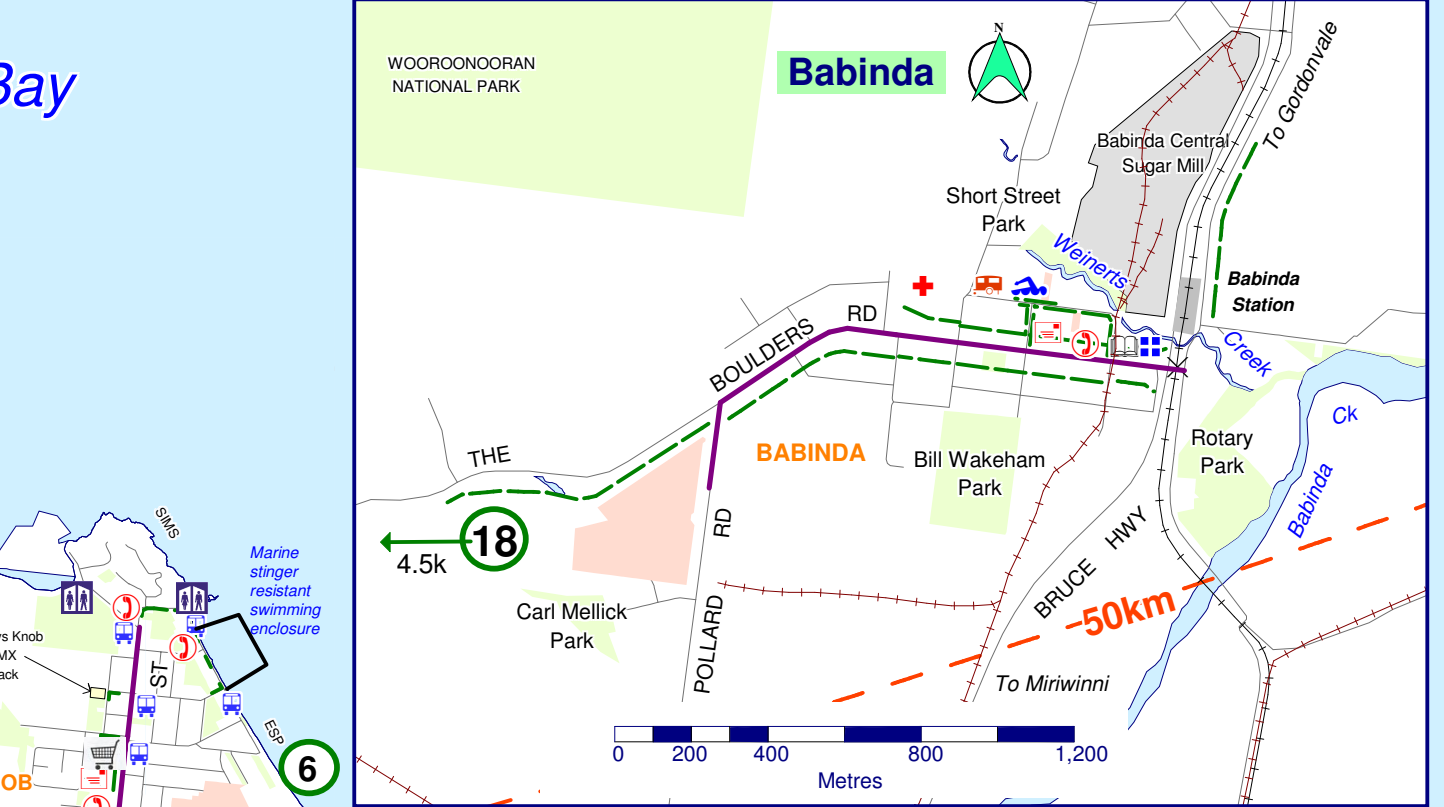
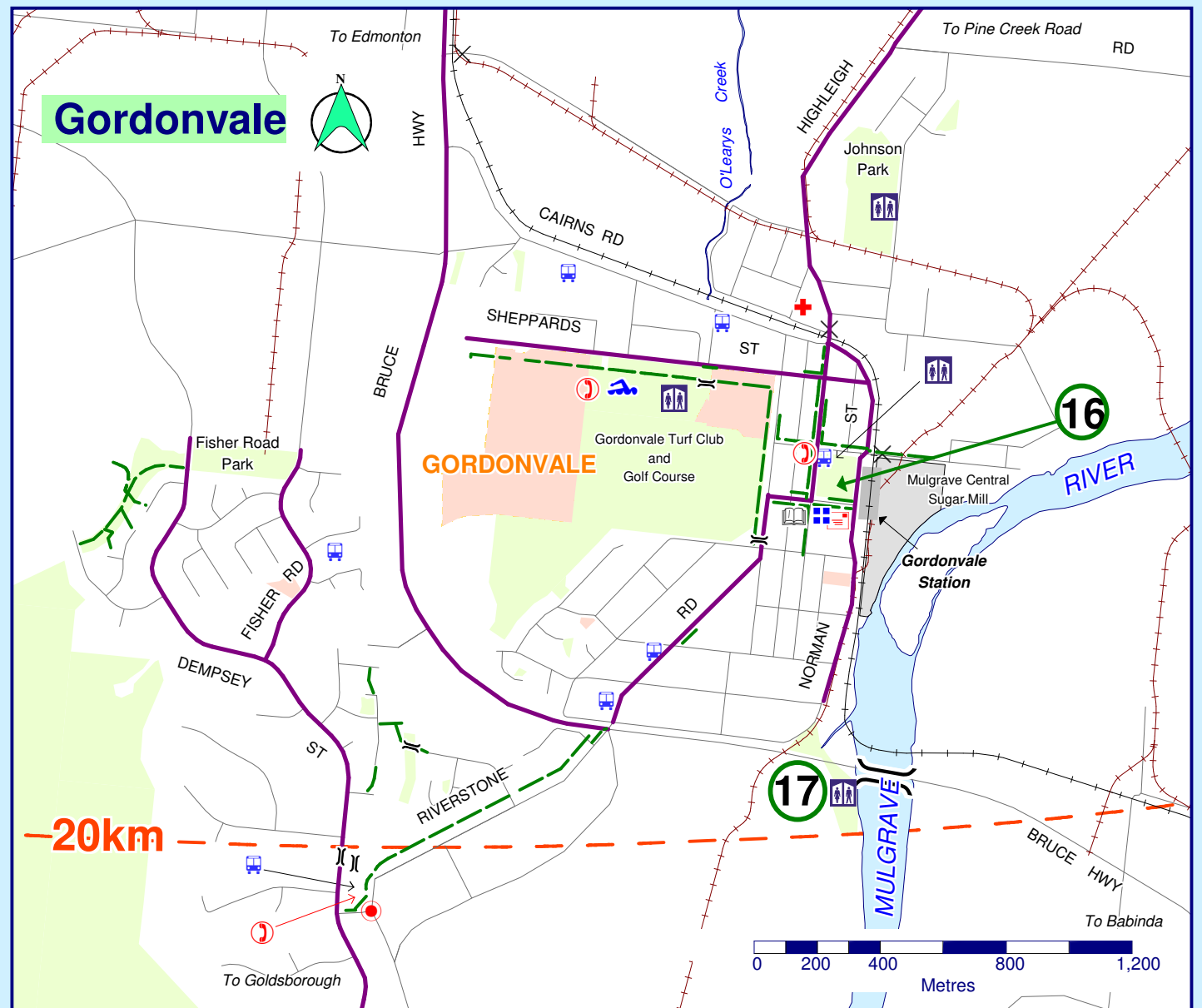
Northern Beaches

800 400 0 800 1600
Metres



Top Parks in Cairns	Lights	Picnic Table	BBQ	Water	Toilets	Walking Track	Swimming	Shelter	Play Equipment
1 Ellis Beach Esplanade Park	✓	✓	✓	✓	✓	✓	✓	✓	✓
2 Williams Esplanade Reserve	✓	✓	✓	✓	✓	✓	✓	✓	✓
3 Arlington Esplanade	✓	✓	✓	✓	✓	✓	✓	✓	✓
4 Pelican Park Esplanade Reserve	✓	✓	✓	✓	✓	✓	✓	✓	✓
5 Trinity Beach Esplanade Reserve	✓	✓	✓	✓	✓	✓	✓	✓	✓
6 Goodwood Park	✓	✓	✓	✓	✓	✓	✓	✓	✓
7 Holloways Beach Esplanade Park	✓	✓	✓	✓	✓	✓	✓	✓	✓
8 Lake Placid Recreational Park	✓	✓	✓	✓	✓	✓	✓	✓	✓
9 Genoma Park	✓	✓	✓	✓	✓	✓	✓	✓	✓
10 Goomboora Park	✓	✓	✓	✓	✓	✓	✓	✓	✓
11 Centenary Lakes	✓	✓	✓	✓	✓	✓	✓	✓	✓
12 Esplanade	✓	✓	✓	✓	✓	✓	✓	✓	✓
13 Lions Park	✓	✓	✓	✓	✓	✓	✓	✓	✓
14 Crystal Cascades	✓	✓	✓	✓	✓	✓	✓	✓	✓
15 Sugarworld	✓	✓	✓	✓	✓	✓	✓	✓	✓
16 Norman Park	✓	✓	✓	✓	✓	✓	✓	✓	✓
17 Greenpatch Reserve	✓	✓	✓	✓	✓	✓	✓	✓	✓
18 The Boulders	✓	✓	✓	✓	✓	✓	✓	✓	✓

Cairns City Council would like your input to make this cycling and walking guide the best it can be. If you find any errors or omissions please contact Cairns City Council on 40443216. Email council@cairns.qld.gov.au



Legend

- Road with Bike Lane/ Wide Shoulder
- Off Road Sealed Path
- Walking Track
- Road
- QR Rail Line
- Sugarcane Tramway
- Rail Crossing
- Bridge
- Roundabout
- Traffic Signals
- Bus Stop, Bus Terminus
- Public Telephone
- Hospital
- Police
- Public Toilet
- Bike Shop
- Post Office
- Library
- Shopping Centre
- Caravan Park
- Public Swimming Pool
- State Reserve / Local Park
- School
- Kilometres Radius from City Place
- Cairns City Council Boundary

Please Note: These routes may not have consistently wide shoulders & may be subject to squeeze points, especially at roundabouts & bridges.